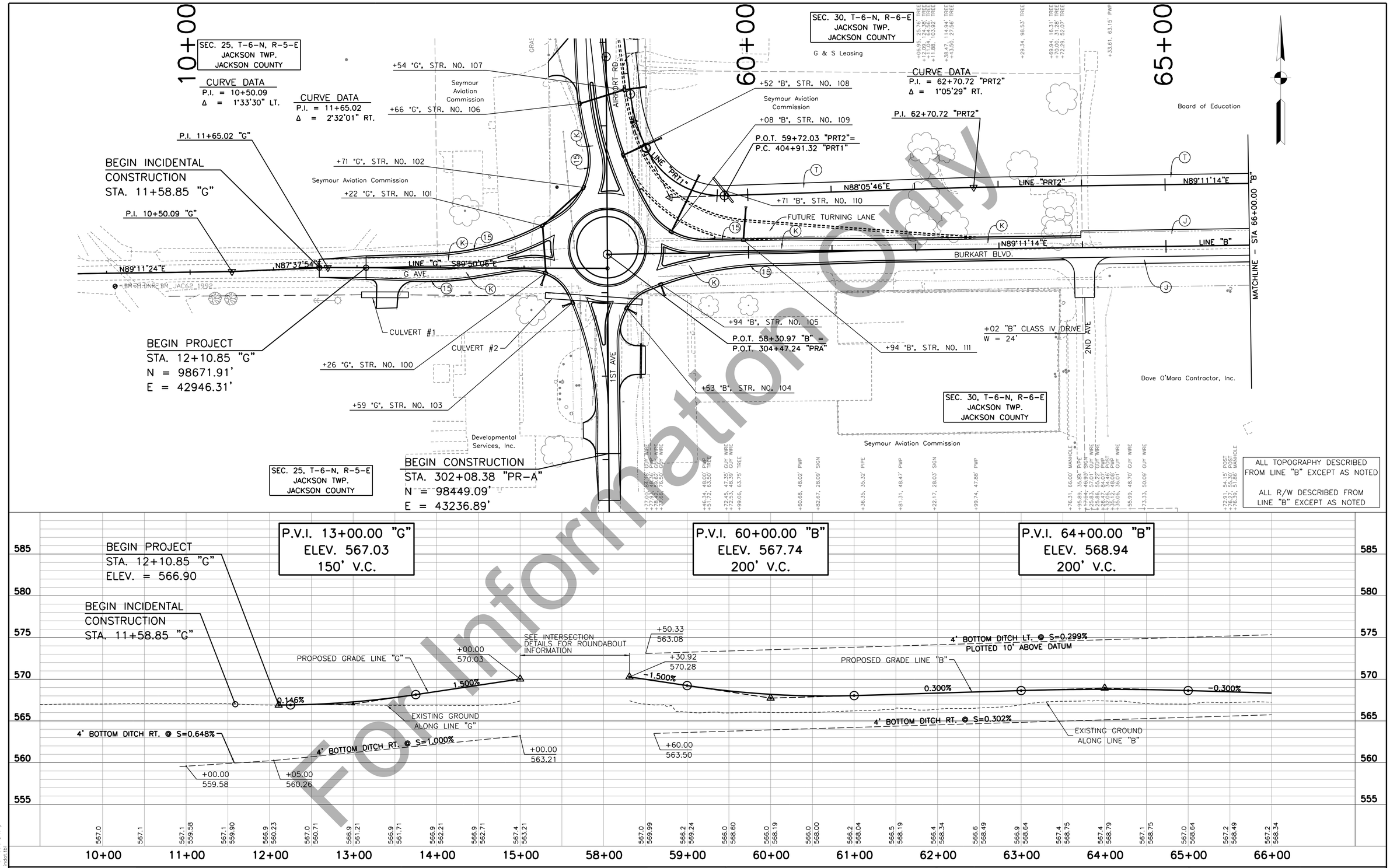

For Information Only

NORTH 98687.9339
EAST 43235.3494
LINE "B"

CL Sign "STOP" — MAG NAIL — 46.42' — 49.11' — CL Sign "STOP" — 58.97' — NE BOLT of FIRE HYD

P.O.T. 58+30.97

- (C) PCCP FOR APPROACHES, 9 IN.
- (F) SIDEWALK, CONCRETE, 4 IN.
- (J) HMA SHOULDER
- (K) FULL DEPTH HMA PAVEMENT
- (O) COMPACTED AGGREGATE NO. 53
- (R) MILL & RESURFACE
- (S) SAW CUT
- (T) FULL DEPTH HMA TRAIL
- (U) UNDERDRAIN, 6"
- (13) CONCRETE CURB 6"
- (14) CONCRETE ROLLED CURB
- (15) CONCRETE, CURB & GUTTER
- (17) TRUCK APRON
- (22) CONCRETE CENTER CURB, TYPE
- (26) NURSERY SODDING
- (27) SEEDING

RECOMMENDED FOR APPROVAL _____ DESIGN ENGINEER DATE

DESIGNED: HDP | DRAWN: LWR
CHECKED: RSH | CHECKED: HDP

INDIANA
DEPARTMENT OF TRANSPORTATION

PLAN & PROFILE SHEET
STA 1+00.00 "G" TO 66+00.00 "B"

HORIZONTAL SCALE	BRIDGE FILE
1" = 50'	
VERTICAL SCALE	DESIGNATION
1' = 5'	1600743
SURVEY BOOK	SHEETS
	51 of
CONTRACT	PROJECT
R-40004	1600743

W:\Seymour\2015-161 Seymour - Southern Bypass\Design\Public Information Meeting\2017-09-20\PP100-6600.dgn
9/14/2017
2:19:55 PM
1:50
PDF Color.pltcfg
indot.tbl

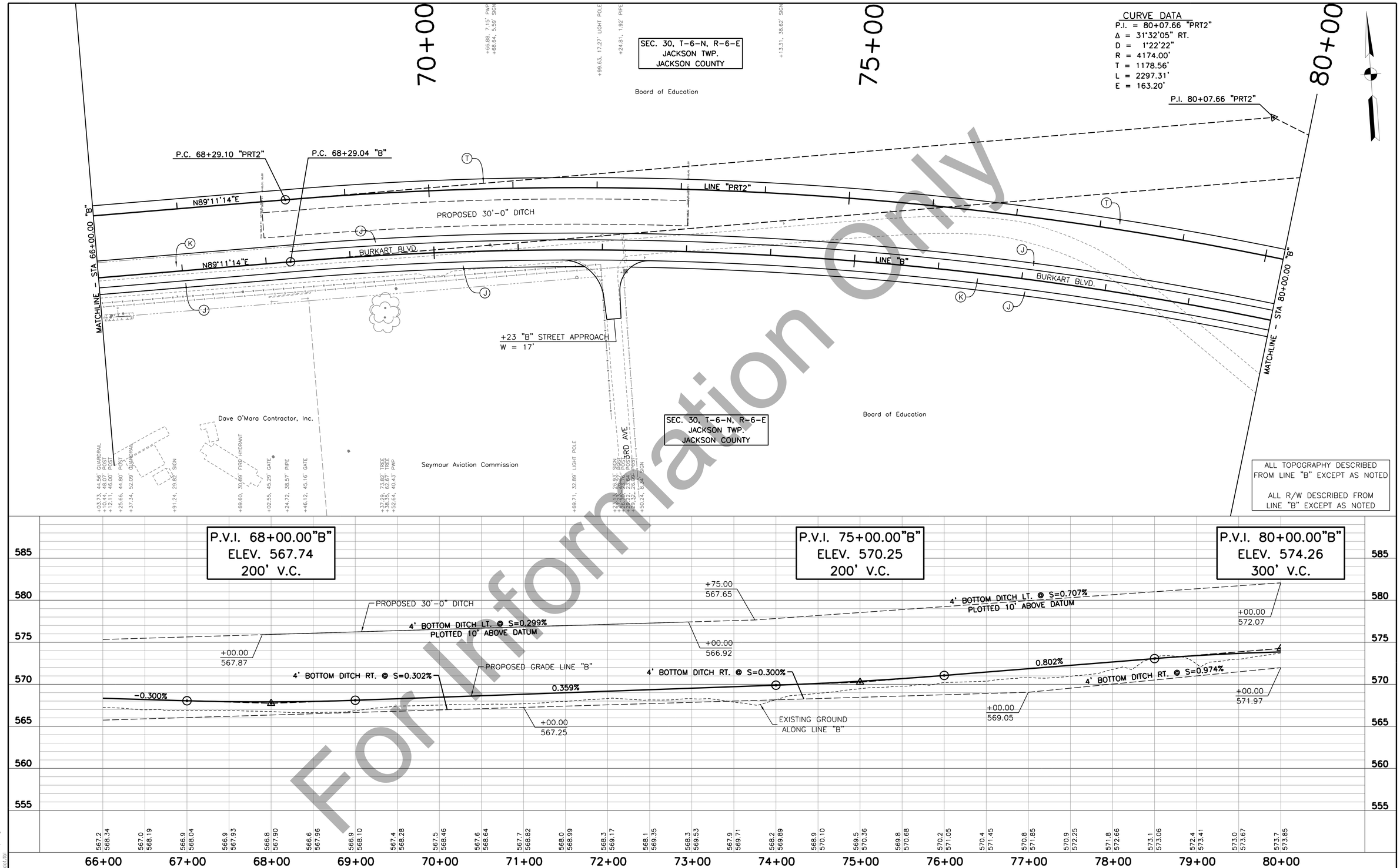

For Information Only

CL Sign "30 MPH"
152.46'
SJCA CAPPED REBAR
58.84'
47°26'
CL GATE POST
NE BOLT FIRE HYD
NORTH 98702.0899
EAST 44233.3211
LINE "B"
P.C. 68+29.04

(C) PCCP FOR APPROACHES, 9 IN.
(F) SIDEWALK, CONCRETE, 4 IN.
(J) HMA SHOULDER
(K) FULL DEPTH HMA PAVEMENT
(O) COMPACTED AGGREGATE NO. 53
(R) MILL & RESURFACE
(S) SAW CUT
(T) FULL DEPTH HMA TRAIL
(U) UNDERDRAIN, 6"
(13) CONCRETE CURB 6"
(14) CONCRETE ROLLED CURB
(15) CONCRETE, CURB & GUTTER
(17) TRUCK APRON
(22) CONCRETE CENTER CURB, TYPE
(26) NURSERY SODDING
(27) SEEDING

RECOMMENDED FOR APPROVAL _____ DESIGN ENGINEER _____ DATE

DESIGNED: HDP
DRAWN: LWR
CHECKED: RSH
CHECKED: HDP

INDIANA
DEPARTMENT OF TRANSPORTATION

PLAN & PROFILE SHEET
STA 66+00.00 TO 80+00.00 "B"

HORIZONTAL SCALE	BRIDGE FILE
1" = 50'	
VERTICAL SCALE	DESIGNATION
1' = 5'	1600743
SURVEY BOOK	SHEETS
	52 of
CONTRACT	PROJECT
R-40004	1600743

W:\Seymour\2015-161 Seymour - Southern Bypass\Design\Public Information Meeting\2017-09-20\PF6600-8000.dgn
9/14/2017 2:21:02 PM
IGP_SHEET_TITLE PDF Color.pltcfg
indot.tbl

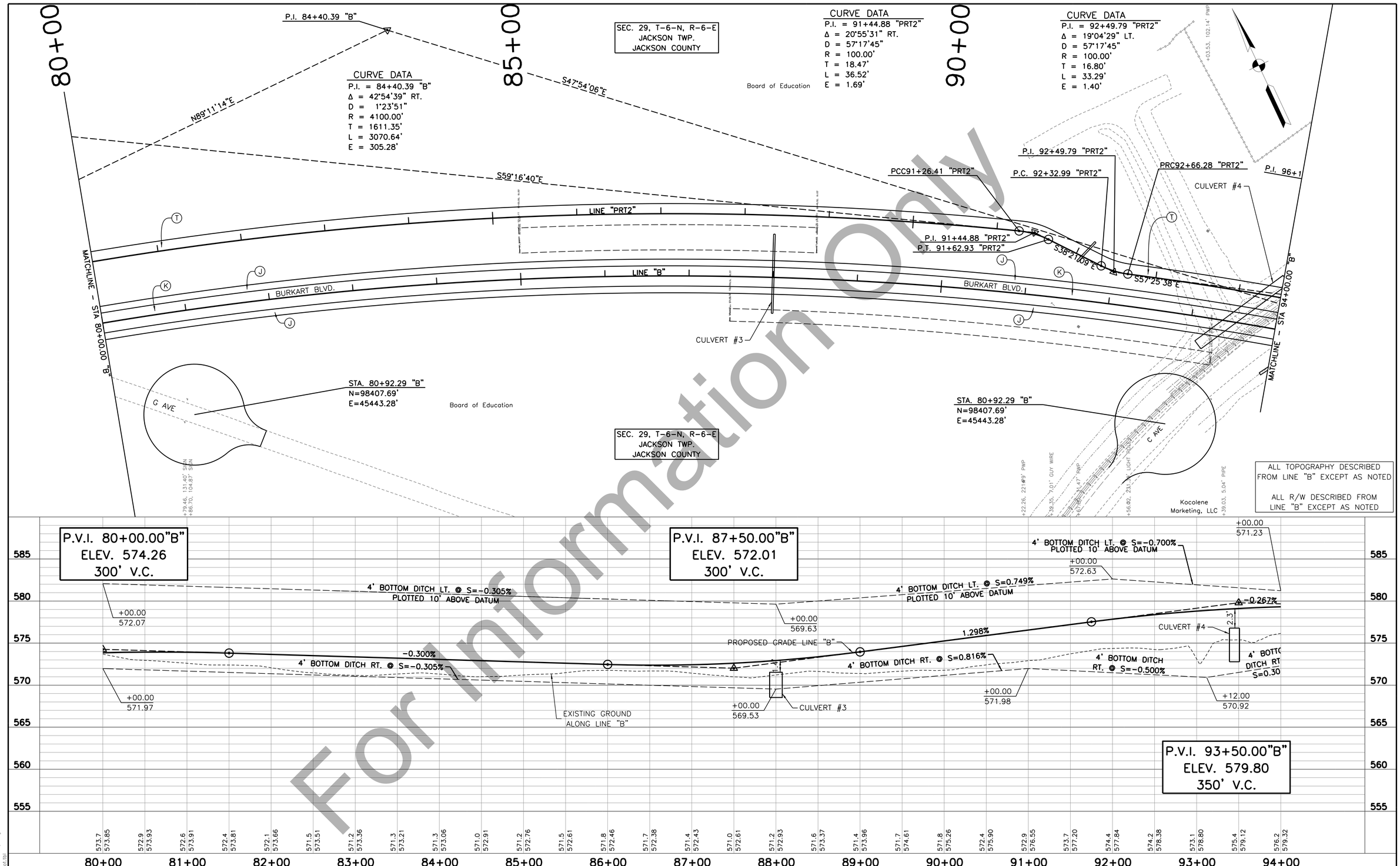

For Information Only

- Ⓒ PCCP FOR APPROACHES, 9 IN.
- Ⓕ SIDEWALK, CONCRETE, 4 IN.
- Ⓙ HMA SHOULDER
- Ⓚ FULL DEPTH HMA PAVEMENT
- Ⓞ COMPACTED AGGREGATE NO. 53
- Ⓡ MILL & RESURFACE
- Ⓢ SAW CUT
- Ⓣ FULL DEPTH HMA TRAIL
- Ⓤ UNDERDRAIN, 6"
- ⑬ CONCRETE CURB 6"
- ⑭ CONCRETE ROLLED CURB
- ⑮ CONCRETE, CURB & GUTTER
- ⑰ TRUCK APRON
- ㉒ CONCRETE CENTER CURB, TYPE
- ㉖ NURSERY SODDING
- ㉗ SEEDING

RECOMMENDED FOR APPROVAL _____ DESIGN ENGINEER DATE

DESIGNED: HDP DRAWN: LWR
CHECKED: RSH CHECKED: HDP

INDIANA
DEPARTMENT OF TRANSPORTATION

PLAN & PROFILE SHEET
STA 80+00.00 TO 94+00.00 "B"

HORIZONTAL SCALE	BRIDGE FILE
1" = 50'	
VERTICAL SCALE	DESIGNATION
1' = 5'	1600743
SURVEY BOOK	SHEETS
	53 of
CONTRACT	PROJECT
R-40004	1600743

W:\Seymour\2015-161 Seymour - Southern Bypass\Design\Public Information Meeting\2017-09-20\PP8000-9400.dgn
9/14/2017 PDF Color.pltcfg
2:29:49 PM indot.tbl
1:50

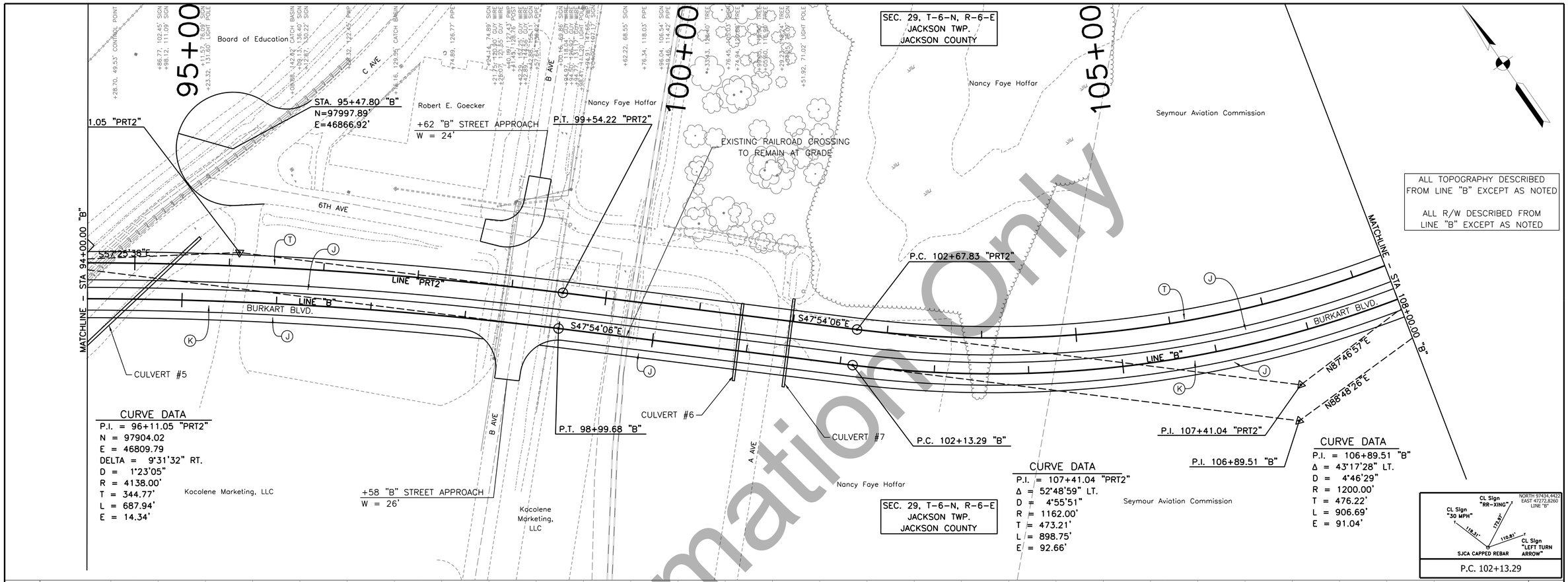

CURVE DATA
P.I. = 96+11.05 "PRT2"
N = 97904.02
E = 46809.79
DELTA = 9°31'32" RT.
D = 1°23'05"
R = 4138.00'
T = 344.77'
L = 687.94'
E = 14.34'

CURVE DATA
P.I. = 107+41.04 "PRT2"
Δ = 52°48'59" LT.
D = 4°55'51"
R = 1162.00'
T = 473.21'
L = 898.75'
E = 92.66'

CURVE DATA
P.I. = 106+89.51 "B"
Δ = 43°17'28" LT.
D = 4°46'29"
R = 1200.00'
T = 476.22'
L = 906.69'
E = 91.04'

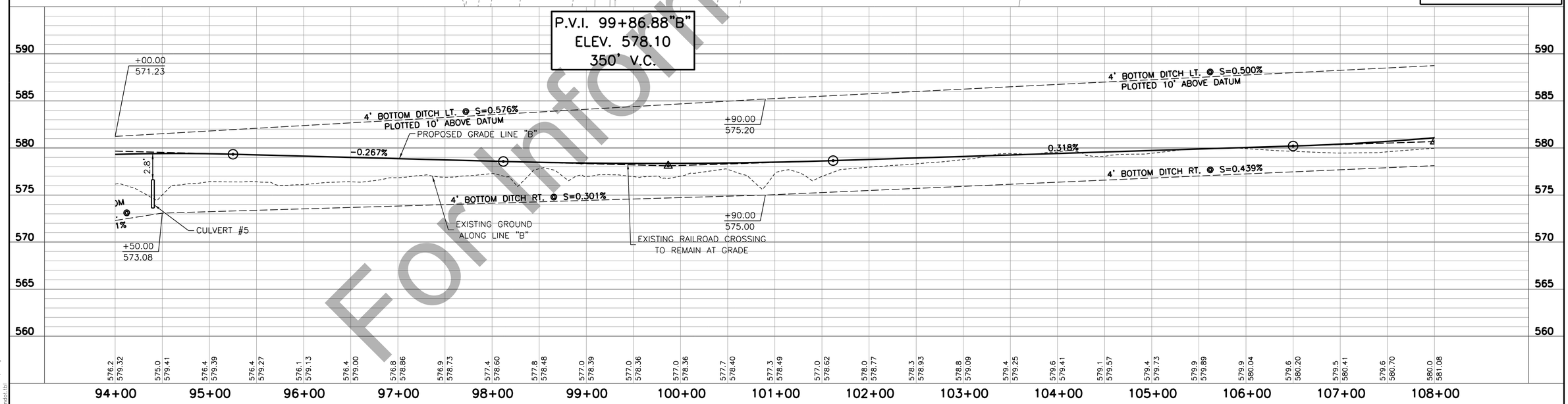

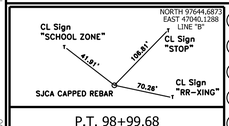

P.T. 98+99.68

(C) PCCP FOR APPROACHES, 9 IN.
(F) SIDEWALK, CONCRETE, 4 IN.
(J) HMA SHOULDER
(K) FULL DEPTH HMA PAVEMENT
(O) COMPACTED AGGREGATE NO. 53
(R) MILL & RESURFACE
(S) SAW CUT
(T) FULL DEPTH HMA TRAIL
(U) UNDERDRAIN, 6"
(13) CONCRETE CURB 6"
(14) CONCRETE ROLLED CURB
(15) CONCRETE, CURB & GUTTER
(17) TRUCK APRON
(22) CONCRETE CENTER CURB, TYPE
(26) NURSERY SODDING
(27) SEEDING

RECOMMENDED FOR APPROVAL _____ DESIGN ENGINEER DATE

DESIGNED: HDP | DRAWN: LWR
CHECKED: RSH | CHECKED: HDP

INDIANA
DEPARTMENT OF TRANSPORTATION

PLAN & PROFILE SHEET
STA 94+00.00 TO 108+00.00 "B"

HORIZONTAL SCALE	BRIDGE FILE
1" = 50'	
VERTICAL SCALE	DESIGNATION
1' = 5'	1600743
SURVEY BOOK	SHEETS
	54 of
CONTRACT	PROJECT
R-40004	1600743

For Information Only

W:\Seymour\2015-161 Seymour - Southern Bypass\Design\Public Information Meeting\2017-09-20\PP9400-10800.dgn
9/19/2017
2:29:24 PM
1:50
PDF Color.pltcfg
indot.tbl

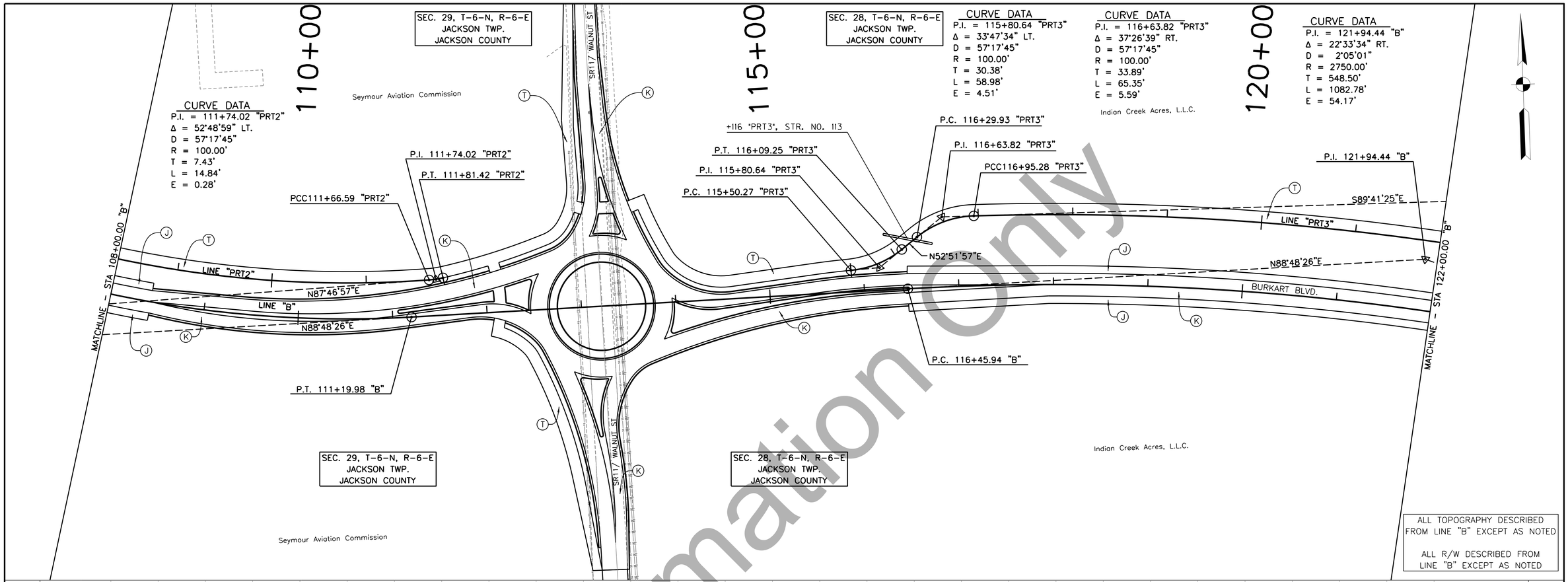

For Information Only

(C) PCCP FOR APPROACHES, 9 IN.
(F) SIDEWALK, CONCRETE, 4 IN.
(J) HMA SHOULDER
(K) FULL DEPTH HMA PAVEMENT
(O) COMPACTED AGGREGATE NO. 53
(R) MILL & RESURFACE
(S) SAW CUT
(T) FULL DEPTH HMA TRAIL
(U) UNDERDRAIN, 6"
(13) CONCRETE CURB 6"
(14) CONCRETE ROLLED CURB
(15) CONCRETE, CURB & GUTTER
(17) TRUCK APRON
(22) CONCRETE CENTER CURB, TYPE
(26) NURSERY SODDING
(27) SEEDING

RECOMMENDED FOR APPROVAL _____ DESIGN ENGINEER DATE

DESIGNED: HDP DRAWN: LWR
CHECKED: RSH CHECKED: HDP

INDIANA
DEPARTMENT OF TRANSPORTATION

PLAN & PROFILE SHEET
STA 108+00.00 TO 122+00.00 "B"

HORIZONTAL SCALE	BRIDGE FILE
1" = 50'	
VERTICAL SCALE	DESIGNATION
1' = 5'	1600743
SURVEY BOOK	SHEETS
	55 of
CONTRACT	PROJECT
R-40004	1600743

W:\Seymour\2015-161 Seymour - Southern Bypass\Design\Public Information Meeting\2017-09-20\PP10800-12200.dgn
9/19/2017 REVISION 13.0
2:31:43 PM PDF Color.pltcfg
1:50 indot.tbl

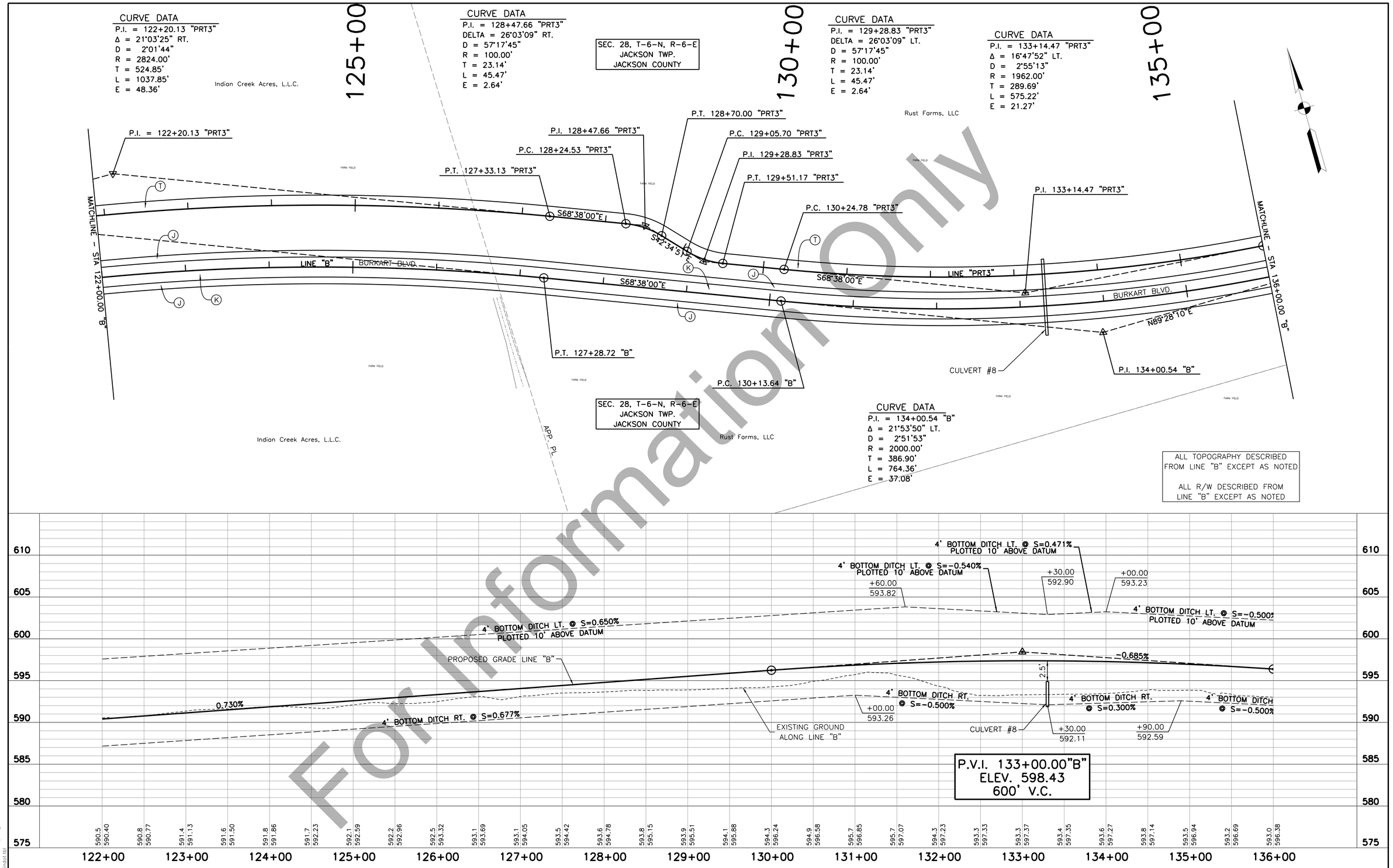

For Information Only

(C) PCCP FOR APPROACHES, 9 IN.	(R) MILL & RESURFACE	(14) CONCRETE ROLLED CURB	(26) NURSERY SODDING
(F) SIDEWALK, CONCRETE, 4 IN.	(S) SAW CUT	(15) CONCRETE, CURB & GUTTER	(27) SEEDING
(J) HMA SHOULDER	(T) FULL DEPTH HMA TRAIL	(17) TRUCK APRON	
(K) FULL DEPTH HMA PAVEMENT	(U) UNDERDRAIN, 6"	(22) CONCRETE CENTER CURB, TYPE	
(O) COMPACTED AGGREGATE NO. 53	(13) CONCRETE CURB 6"		

RECOMMENDED FOR APPROVAL _____ DESIGN ENGINEER DATE

DESIGNED: HDP DRAWN: LWR
CHECKED: RSH CHECKED: HDP

INDIANA
DEPARTMENT OF TRANSPORTATION

PLAN & PROFILE SHEET
STA 122+00.00 TO 136+00.00 "B"

HORIZONTAL SCALE	BRIDGE FILE
1" = 50'	
VERTICAL SCALE	DESIGNATION
1' = 5'	1600743
SURVEY BOOK	SHEETS
	56 of
CONTRACT	PROJECT
R-40004	1600743

W:\Seymour\2015-161 Seymour - Southern Bypass\Design\Public Information Meeting\2017-09-20\PR12200-13600.dgn
W:\Seymour\
2:32:18 PM
1:50
PDF Color.pltcfg
indot.tbl

SEC. 29, T6N, R6E
JACKSON TWP.
JACKSON COUNTY

140+00 | 145+00 | 150+00

Rust Farms, LLC

APP. EXIST. R/W & P.L.

+58.03, 115.05' FIBEROPTIC MARKER
+58.58, 117.15' PWP

CURVE DATA
P.I. 144+54.74 Line "PRT4"
Δ = 5°05'45"
R = 1012.00'
T = 45.03'
L = 90.01'
E = 1.00'

CURVE DATA
P.I. 148+61.18 Line "PRT4"
Δ = 28°55'10"
R = 1022.93'
T = 263.78'
L = 516.31'
E = 33.46'

Silgan Plastics Corp

+43 Rt., Str. No. 11C
141 Lft. of 15" Pipe
with 2 End Sections
Req'd.

P.O.C. 144+09.71 "PRT4"=
O.P.O.C. 143+56.61 "B", 38.00' Lt.

P.O.C. 138+32.45 "B-2"=
O.P.O.C. 143+56.61 "B", 2.00' Lt.

P.I. 144+54.74 "PRT4" =
O.P.O.T. 144+03.31 "B", 37.00' Lt.

P.I. 144+99.72 "PRT4"=
O.P.O.C. 144+50.00 "B", 38.00' Lt.

P.I. 145+97.40 "PRT4"=
O.P.O.C. 145+50.00 "B", 25.83' Lt.

P.I. 148+61.18 "PRT4" =
O.P.O.T. 148+14.65 "B", 7.71' Rt.

P.O.T. 140+40.30 "B"=
P.O.T. 18+92.19 "PR-O"

+88 Lt., Str. No. 11A
32 Lft. of 15" Pipe
with 2 End Sections
Req'd.

P.C. 143+10.96 "B"

P.T. 137+78.00 "B"

20+00

12'

See Geometric Detail Sheet

S 86°58'42" W
N 81°52'57" E

LINE "PRT4"
N86°18'04"E

LINE "B-1"

LINE "B"
N89°28'10"E

LINE "B-2"

MSE WALL

N 47°32'36" E

N 76°27'12" E

P.T. 150+79.30 "B"

MSE WALL

Silgan Plastics Corp

CURVE DATA
P.I. 147+13.24 Line "B"
Δ = 41°55'34" LT.
R = 1050.00'
T = 402.28'
L = 768.34'
E = 74.42'
Se = 4.0%

P.I. 147+13.24 "B"

+42 Lt., Str. No. 12
88 Lft. of 132"x48"
Box Structure

See Geometric
Detail Sheet

P.O.C. 136+45.68 "B-1"=
O.P.O.C. 136+45.68 "B", 2.00' Rt.

Rust Farms, LLC

APP. P.L.

APP. EXIST. R/W & P.L.

COUNTY ROAD 340

Rennekmap, Paul D & Angela D
Gillaspy - Rennekamp

Bridge, Elke S

APP. EXIST. R/W & P.L.

P.I. 17+92.23 "PR-O"

+91 Lt., Str. No. 11B
114 Lft. of 15" Pipe
with 2 End Sections
Req'd.

+50 "PR-O"
40'

Rennekmap, Paul D & Angela D
Gillaspy - Rennekamp

140+21.14, 80.00' 15" CMP
140+28.85, 57.76' TELEPHONE BOX
140+61.48, 59.67' PWP
140+76.53, 81.77' 15" CMP
140+80.95, 86.38' SIGN
140+94.17, 81.68' GUY WIRE
141+05.75, 80.75' TELEPHONE BOX
141+08.62, 81.61' PWP
+94.23, 159.37' 30" CMP
+00.30, 123.10' PWP
+04.36, 125.21' PIPE
+06.72, 127.29' PIPE
+23.91, 136.10' PWP
+24.76, 138.25' PIPE

ALL TOPOGRAPHY DESCRIBED FROM LINE "B" EXCEPT AS NOTED.
ALL R/W DESCRIBED FROM LINE "B" EXCEPT AS NOTED.

P.V.I. 140+20.00
ELEV = 593.50
V.C. = 660'

P.V.I. 149+00.00
ELEV = 600.50
V.C. = 600'

610 | 605 | 600 | 595 | 590 | 585 | 580

GRADE OF SPL. DITCH, LT.
(PLOTTED 10' ABOVE DATUM)

+ 45.0
593.47

+ 77.0
592.99

+ 62.5
592.92

-0.21%

-0.09%

STA = 136+46 "B-1"
ELEV = 596.06

STR. NO. 11A

STR. NO. 11C

+ 18.2
592.00

GRADE OF SPL. DITCH, LT.
(PLOTTED 10' ABOVE DATUM)

-0.17%

STR. NO. 12

+ 72.3
591.08

+1.04%

+97.74

948.26 LFT. OF MSE WALL REQ'D. RT. & LT.
(SEE MSE WALL DETAIL SHEETS)

+ 00.0
593.44

SEE PROFILE LINE "B-1" ON
ALIGNMENT PROFILE SHEET
FOR PROPOSED GRADE

SEE SPOT ELEVATION DETAILS

+62.47

+18.23

SEE PROFILE LINE "B-2" ON
ALIGNMENT PROFILE SHEET
FOR PROPOSED GRADE

PROPOSED PROFILE GRADE

+0.80%

-0.68%

STR. NO. 12

+72.3

304 SYS. OF SODDING FOR DITCHES REQ'D., LT.

+00.0

STA = 143+57 "B-2"
ELEV = 596.18

-0.13%

STR. NO. 11A

+ 45.0
593.67

+ 62.5
593.25

STR. NO. 11B

+ 18.2
591.85

EXISTING GROUND
ALONG LINE "B"

-0.12%

+0.81%

+0.20%

+ 25.1
591.24

+ 97.5
593.44

GRADE OF SPL. DITCH, RT.

GRADE OF SPL. DITCH, RT.

+44.76

1325.00 LFT. OF W-BEAM GUARDRAIL @ 6'-3" POST SPACING REQ'D. LT.

PROPOSED PROFILE AND ELEVATIONS FOR LINE "B" THROUGH THE ROUND-A-BOUT AREA ARE FOR DESIGN PURPOSES ONLY.

GUARDRAIL END TREATMENT
TYPE "OS" REQ'D., LT.

GUARDRAIL END TREATMENT
TYPE "OS" REQ'D., RT.

+22.92

937.50 LFT. OF W-BEAM GUARDRAIL
@ 6'-3" POST SPACING REQ'D. RT.

592.8 596.38 | 592.7 596.03 | 592.8 595.69 | 593.0 595.39 | 592.9 595.14 | 593.2 594.95 | 593.1 594.82 | 592.8 594.74 | 592.5 594.71 | 593.2 594.75 | 593.1 594.84 | 593.2 594.98 | 593.6 595.18 | 593.8 595.44 | 593.8 595.76 | 593.4 596.13 | 592.8 596.52 | 592.4 596.92 | 592.2 597.32 | 592.0 597.72 | 592.0 598.11 | 591.9 598.55 | 591.6 599.08 | 591.6 599.69 | 591.4 600.38 | 591.3 601.16 | 591.4 602.02 | 591.7 602.97 | 591.6 604.00 | 591.4 605.12 | 591.6 606.32

136+00 | 137+00 | 138+00 | 139+00 | 140+00 | 141+00 | 142+00 | 143+00 | 144+00 | 145+00 | 146+00 | 147+00 | 148+00 | 149+00 | 150+00 | 151+00

Ⓕ CONCRETE, SIDEWALK, 4 IN.
Ⓙ HMA SHOULDER
Ⓚ FULL DEPTH HMA PAVEMENT
Ⓣ FULL DEPTH HMA TRAIL
Ⓦ WIDENING WITH HMA, TYPE

RECOMMENDED FOR APPROVAL
DESIGN ENGINEER DATE

DESIGNED: R.D.S. DRAWN: K.R.U.
CHECKED: L.L.C. CHECKED: L.L.C.

INDIANA
DEPARTMENT OF TRANSPORTATION

PLAN AND PROFILE
STA. 136+00.00 TO 151+00.00 LINE "B"

HORIZONTAL SCALE	BRIDGE FILE
1" = 50'	
VERTICAL SCALE	DESIGNATION
1" = 5'	1600743
SURVEY BOOK	SHEET
	57 of 145
CONTRACT	PROJECT
R-40004	1600743

For Information Only

PRINT DATE: 9/18/17
PLOT SCALE: 1:1 EDIT DATE: 7/12/11 - 10:09 AM EDITED BY: KUPSHAW DRAWING FILE: P:\516043-1 BURKART\ACAD\06 PLAN PROF\RD_PLAN PROFILE SHEET_B_50_02.DWG

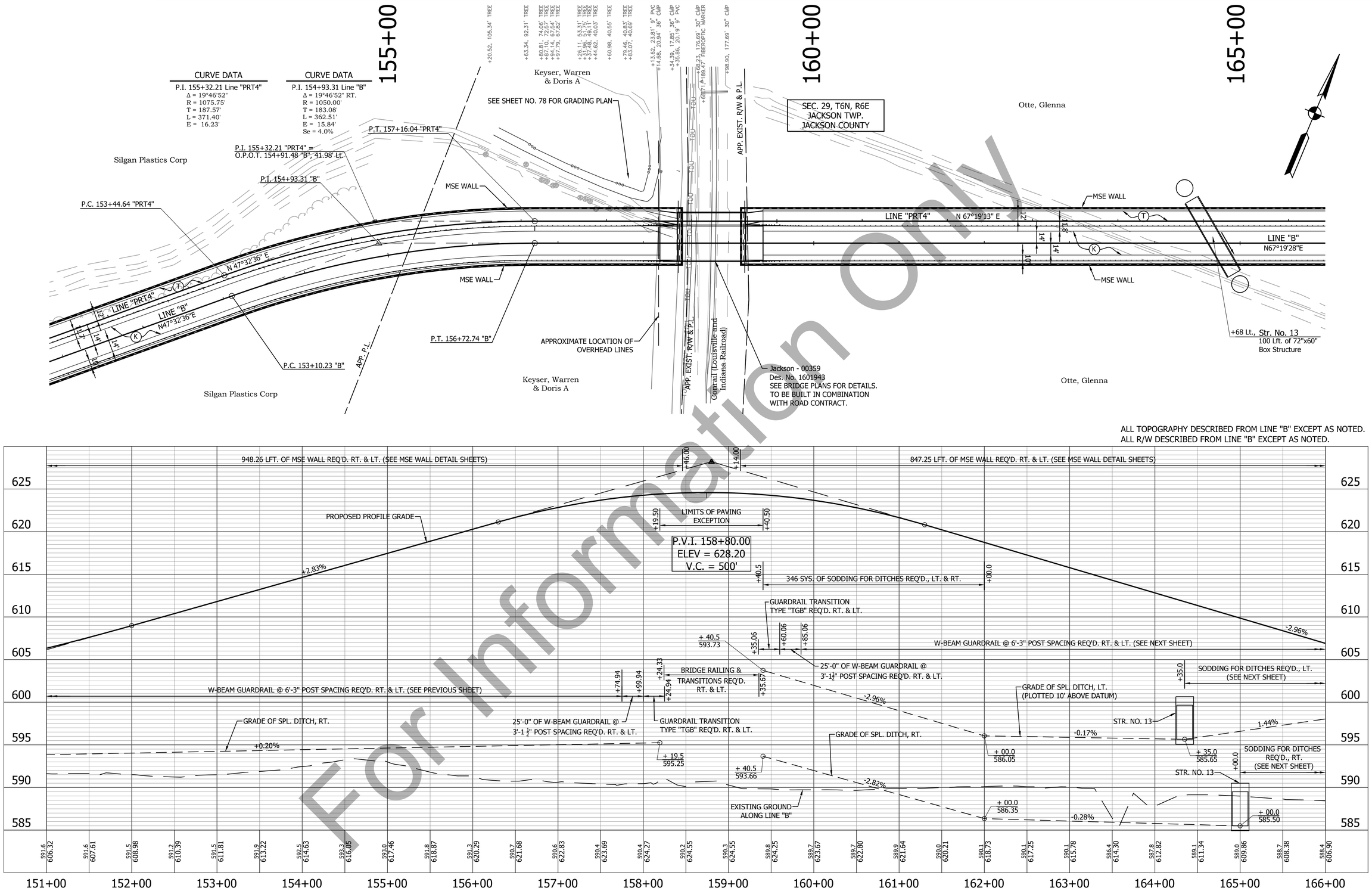

For Information Only

Ⓕ CONCRETE, SIDEWALK, 4 IN.
Ⓙ HMA SHOULDER
Ⓚ FULL DEPTH HMA PAVEMENT
Ⓣ FULL DEPTH HMA TRAIL
Ⓦ WIDENING WITH HMA, TYPE

RECOMMENDED FOR APPROVAL
DESIGN ENGINEER DATE

DESIGNED: R.D.S. DRAWN: K.R.U.
CHECKED: L.L.C. CHECKED: L.L.C.

INDIANA
DEPARTMENT OF TRANSPORTATION

PLAN AND PROFILE
STA. 151+00.00 TO 166+00.00 LINE "B"

HORIZONTAL SCALE	BRIDGE FILE
1" = 50'	
VERTICAL SCALE	DESIGNATION
1" = 5'	1600743
SURVEY BOOK	SHEET
	58 of 145
CONTRACT	PROJECT
R-40004	1600743

PRINT DATE: 9/18/17
PLOT SCALE: 1:1 EDIT DATE: 7/12/11 10:09 AM EDITED BY: KUPSHAW DRAWING FILE: P:\516043-1 BURKART\ACAD\06 PLAN PROP\PRD_PLAN PROFILE SHEET_B_50_02.DWG

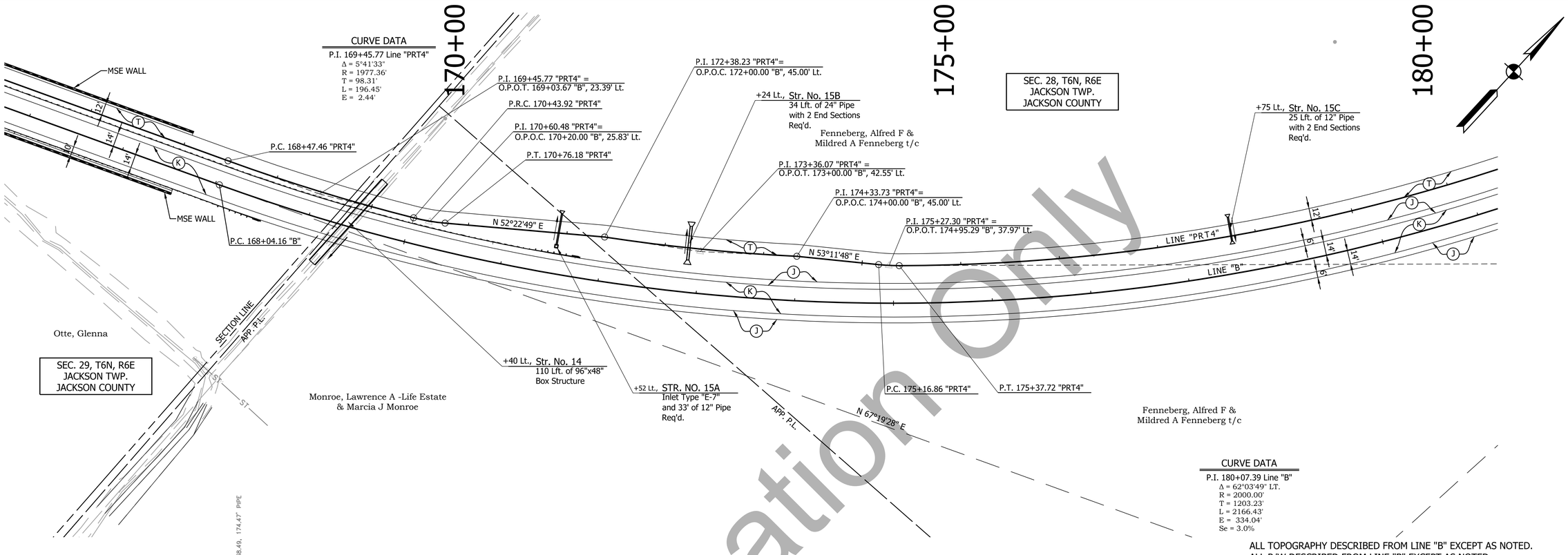

For Information Only

(F) CONCRETE, SIDEWALK, 4 IN.
(J) HMA SHOULDER
(K) FULL DEPTH HMA PAVEMENT
(T) FULL DEPTH HMA TRAIL
(W) WIDENING WITH HMA, TYPE

RECOMMENDED FOR APPROVAL _____ DESIGN ENGINEER DATE

DESIGNED: R.D.S. DRAWN: K.R.U.
CHECKED: L.L.C. CHECKED: L.L.C.

INDIANA
DEPARTMENT OF TRANSPORTATION

PLAN AND PROFILE
STA. 166+00.00 TO 181+00.00 LINE "B"

HORIZONTAL SCALE	BRIDGE FILE
1" = 50'	
VERTICAL SCALE	DESIGNATION
1" = 5'	1600743
SURVEY BOOK	SHEET
	59 of 145
CONTRACT	PROJECT
R-40004	1600743

PRINT DATE: 9/18/17
PLOT SCALE: 1:1 EDIT DATE: 7/12/11 - 10:09 AM EDITED BY: KUPSHAW DRAWING FILE: P:\516043-1 BURKART\ACAD\06 PLAN PROF\RD_PLAN PROFILE SHEET_B_50_02.DWG

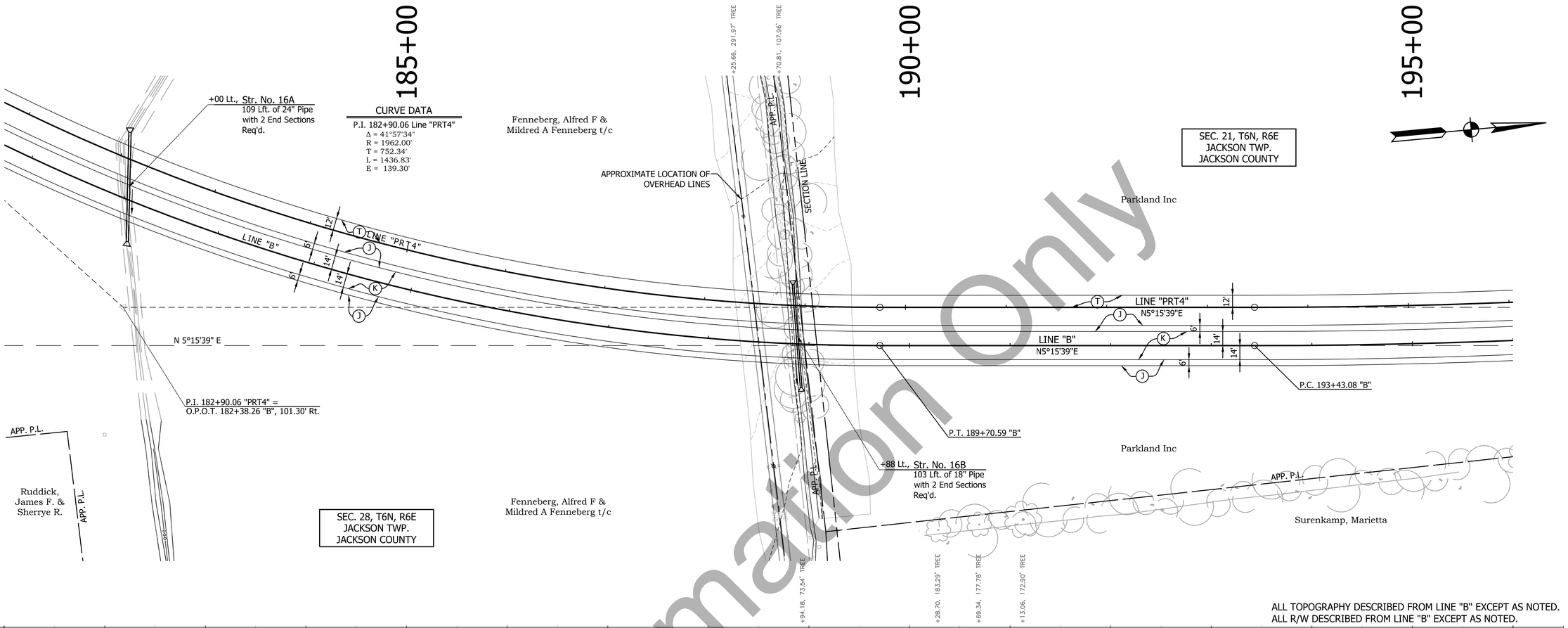

ALL TOPOGRAPHY DESCRIBED FROM LINE "B" EXCEPT AS NOTED.
ALL R/W DESCRIBED FROM LINE "B" EXCEPT AS NOTED.

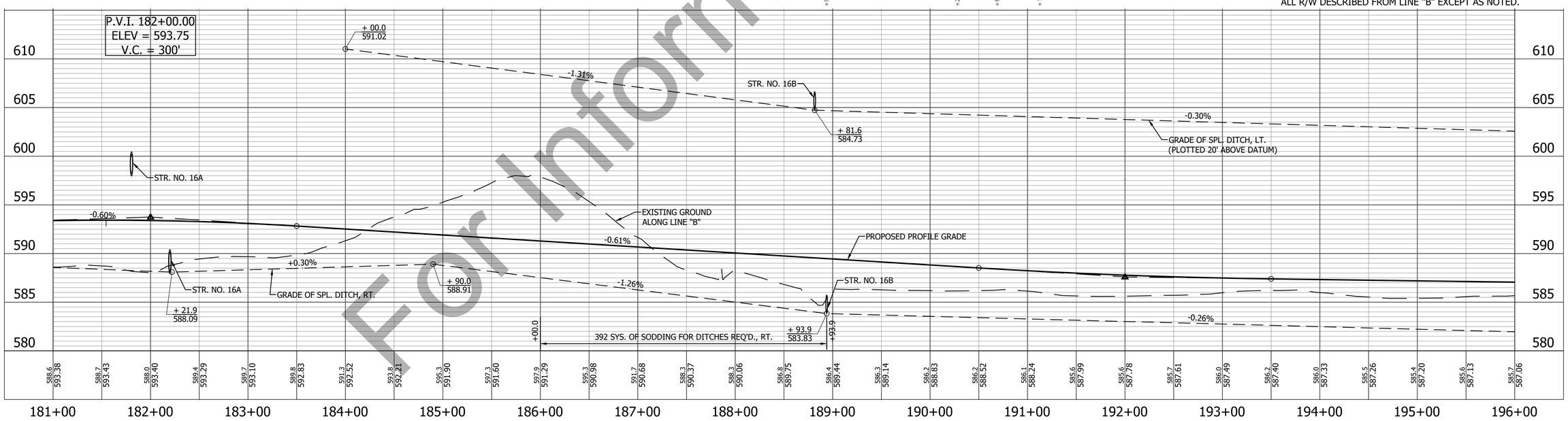

For Information Only

Ⓕ CONCRETE, SIDEWALK, 4 IN.
Ⓙ HMA SHOULDER
Ⓚ FULL DEPTH HMA PAVEMENT
Ⓣ FULL DEPTH HMA TRAIL
Ⓦ WIDENING WITH HMA, TYPE

RECOMMENDED FOR APPROVAL _____ DESIGN ENGINEER DATE

DESIGNED: R.D.S. DRAWN: K.R.U.
CHECKED: L.L.C. CHECKED: L.L.C.

INDIANA
DEPARTMENT OF TRANSPORTATION

PLAN AND PROFILE
STA. 181+00.00 TO 196+00.00 LINE "B"

HORIZONTAL SCALE	BRIDGE FILE
1" = 50'	
VERTICAL SCALE	DESIGNATION
1" = 5'	1600743
SURVEY BOOK	SHEET
	60 of 145
CONTRACT	PROJECT
R-40004	1600743

PRINT DATE: 9/18/17
PLOT SCALE: 1:1 EDIT DATE: 7/12/11 - 10:09 AM EDITED BY: KUPSHAW DRAWING FILE: P:\516043-1 BURKART\ACAD\06 PLAN PROF\RD_PLAN PROFILE SHEET_B_50_02.DWG

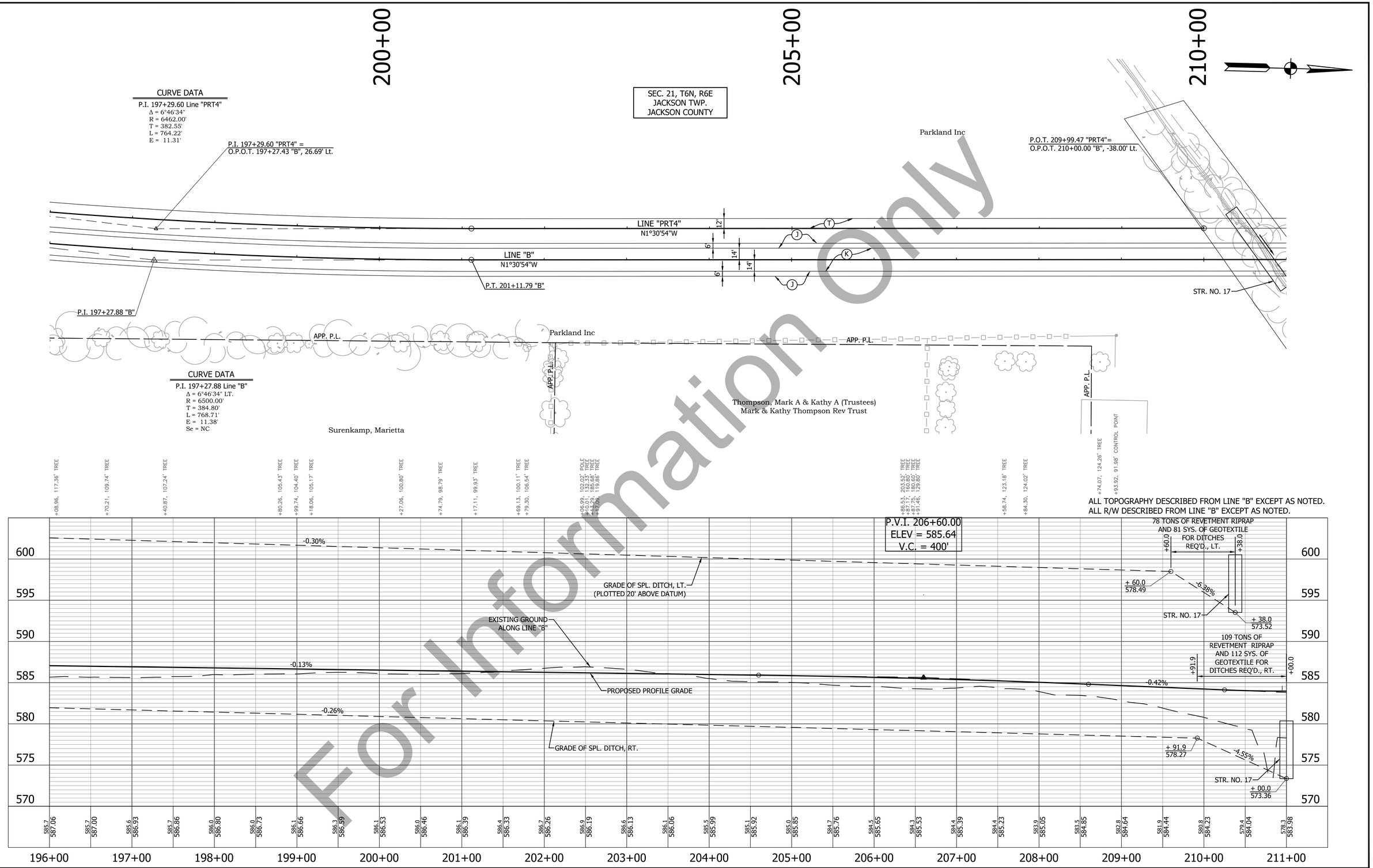

For Information Only

(F) CONCRETE, SIDEWALK, 4 IN.
(J) HMA SHOULDER
(K) FULL DEPTH HMA PAVEMENT
(T) FULL DEPTH HMA TRAIL
(W) WIDENING WITH HMA, TYPE

RECOMMENDED FOR APPROVAL _____ DESIGN ENGINEER DATE

DESIGNED: R.D.S. DRAWN: K.R.U.
CHECKED: L.L.C. CHECKED: L.L.C.

INDIANA
DEPARTMENT OF TRANSPORTATION

PLAN AND PROFILE
STA. 196+00.00 TO 211+00.00 LINE "B"

HORIZONTAL SCALE	BRIDGE FILE
1" = 50'	
VERTICAL SCALE	DESIGNATION
1" = 5'	1600743
SURVEY BOOK	SHEET
	61 of 145
CONTRACT	PROJECT
R-40004	1600743

PRINT DATE: 9/18/17
PLOT SCALE: 1:1 EDIT DATE: 7/12/11 10:09 AM EDITED BY: KUPSHAW DRAWING FILE: P:\516043-1 BURKART\ACAD\06 PLAN PROF\RD_PLAN PROFILE SHEET_B_50_02.DWG

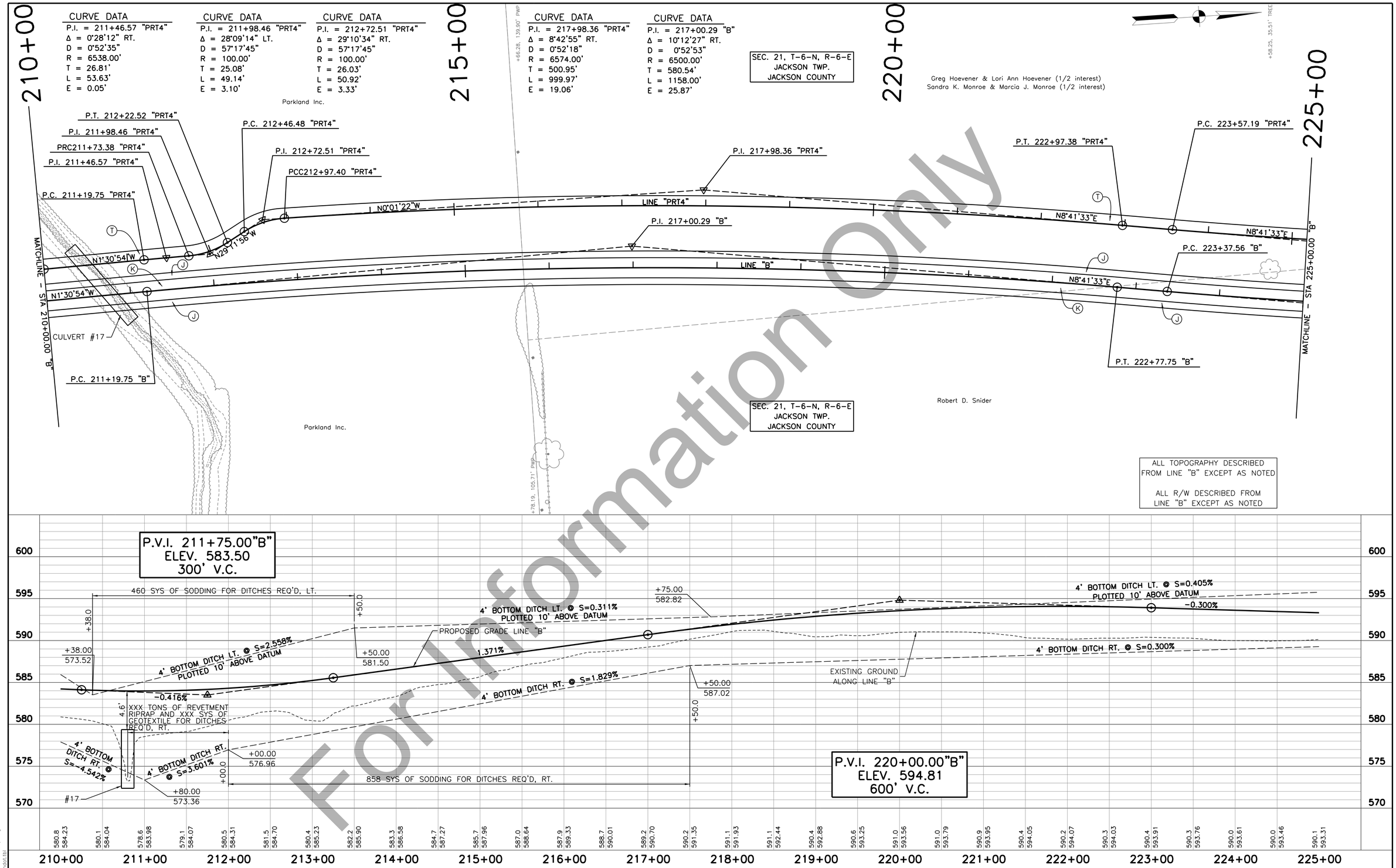

For Information Only

Ⓒ PCCP FOR APPROACHES, 9 IN.
Ⓕ SIDEWALK, CONCRETE, 4 IN.
Ⓙ HMA SHOULDER
Ⓚ FULL DEPTH HMA PAVEMENT
Ⓞ COMPACTED AGGREGATE NO. 53
Ⓡ MILL & RESURFACE
Ⓢ SAW CUT
Ⓣ FULL DEPTH HMA TRAIL
Ⓤ UNDERDRAIN, 6"
⑬ CONCRETE CURB 6"
⑭ CONCRETE ROLLED CURB
⑮ CONCRETE, CURB & GUTTER
⑰ TRUCK APRON
㉒ CONCRETE CENTER CURB, TYPE
㉖ NURSERY SODDING
㉗ SEEDING

RECOMMENDED FOR APPROVAL _____ DESIGN ENGINEER _____ DATE

DESIGNED: HDP | DRAWN: LWR
CHECKED: RSH | CHECKED: HDP

INDIANA
DEPARTMENT OF TRANSPORTATION

PLAN & PROFILE SHEET
STA 211+00.00 TO STA 225+00.00 "B"

HORIZONTAL SCALE	BRIDGE FILE
1" = 50'	
VERTICAL SCALE	DESIGNATION
1' = 5'	1600743
SURVEY BOOK	SHEETS
	62 of
CONTRACT	PROJECT
R-40004	1600743

W:\Seymour\2015-161 Seymour - Southern Bypass\Design\Public Information Meeting\2017-09-20\PP21000-22500.dgn
9/18/2017 12:18:03 PM
PDF Color.pltcfg
2:32:54 PM
1:50
indot.tbl

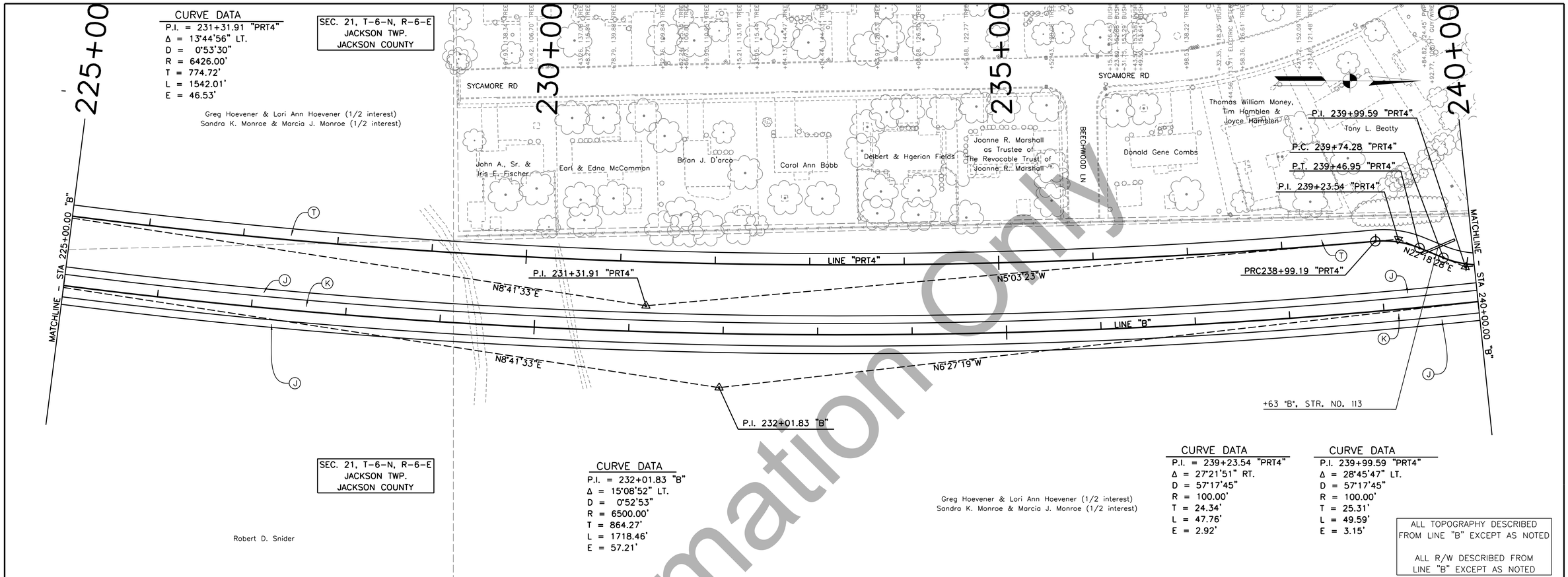

For Information Only

Ⓒ PCCP FOR APPROACHES, 9 IN.	Ⓡ MILL & RESURFACE	⑭ CONCRETE ROLLED CURB
Ⓕ SIDEWALK, CONCRETE, 4 IN.	Ⓢ SAW CUT	⑮ CONCRETE, CURB & GUTTER
Ⓙ HMA SHOULDER	Ⓣ FULL DEPTH HMA TRAIL	⑰ TRUCK APRON
Ⓚ FULL DEPTH HMA PAVEMENT	Ⓤ UNDERDRAIN, 6"	㉒ CONCRETE CENTER CURB, TYPE
Ⓞ COMPACTED AGGREGATE NO. 53	⑬ CONCRETE CURB 6"	

RECOMMENDED FOR APPROVAL _____ DESIGN ENGINEER DATE		INDIANA DEPARTMENT OF TRANSPORTATION	HORIZONTAL SCALE 1" = 50' / BRIDGE FILE
			VERTICAL SCALE 1' = 5' / DESIGNATION 1600743
DESIGNED: HDP	DRAWN: LWR	PLAN & PROFILE SHEET STA 225+00.00 TO STA 240+00.00 "B"	SURVEY BOOK / SHEETS 63 of
CHECKED: RSH	CHECKED: HDP		CONTRACT R-40004 / PROJECT 1600743

W:\Seymour\2015-161 Seymour - Southern Bypass\Design\Public Information Meeting\2017-09-20\PF22500-24000.dgn
9/19/2017
2:33:27 PM
1:50
PDF Color:pltctg
indot.tbl

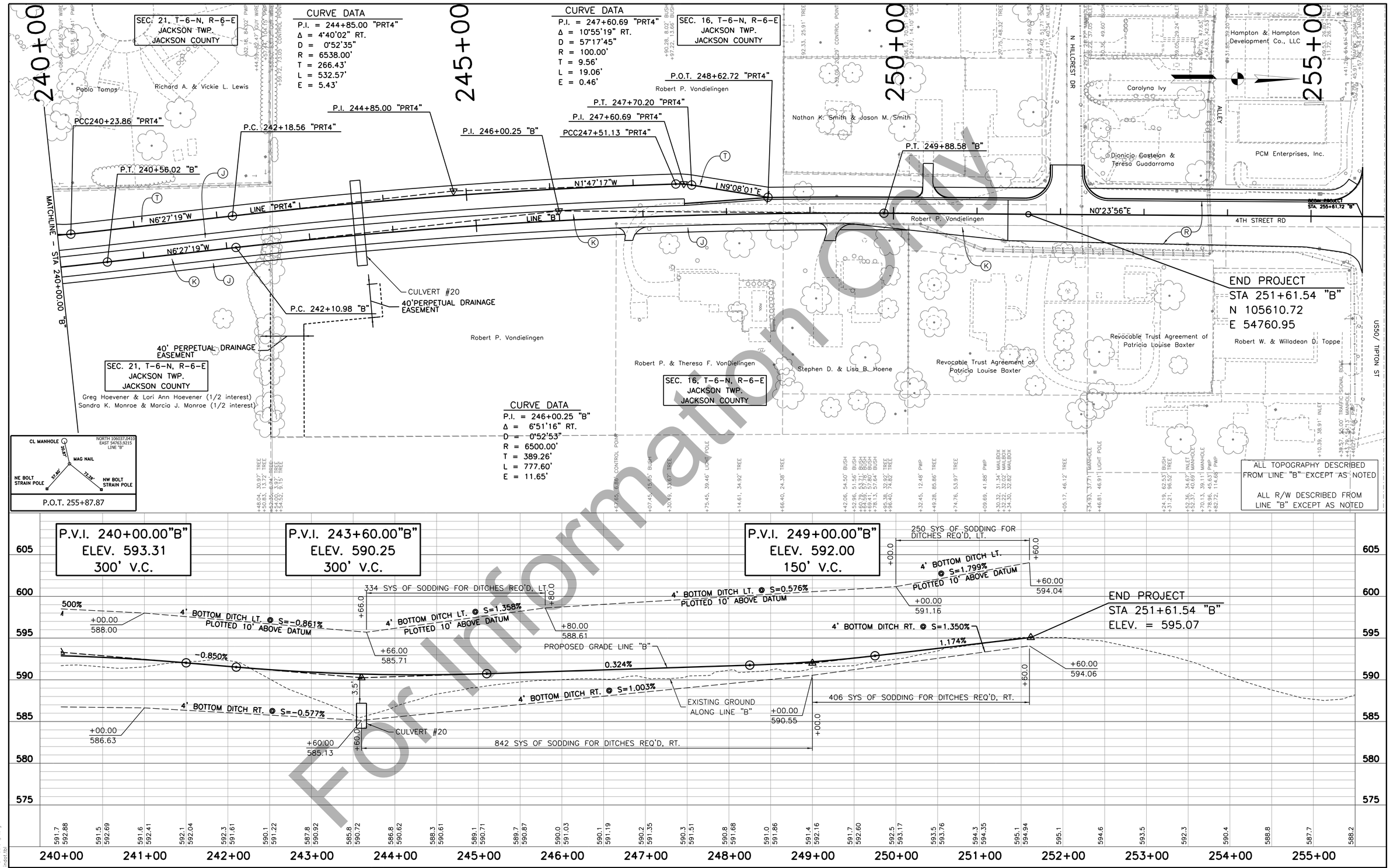

For Information Only

CL Sign "PRIVATE DRIVE" — NORTH 105437.7689, EAST 54759.7483, LINE "B"
Fence corner post
SJCA CAPPED REBAR
SW COR HOUSE #511
P.T. 249+88.58

Ⓒ PCCP FOR APPROACHES, 9 IN.
Ⓕ SIDEWALK, CONCRETE, 4 IN.
Ⓙ HMA SHOULDER
Ⓚ FULL DEPTH HMA PAVEMENT
Ⓞ COMPACTED AGGREGATE NO. 53
Ⓡ MILL & RESURFACE
Ⓢ SAW CUT
Ⓣ FULL DEPTH HMA TRAIL
Ⓤ UNDERDRAIN, 6"
⑬ CONCRETE CURB 6"
⑭ CONCRETE ROLLED CURB
⑮ CONCRETE, CURB & GUTTER
⑰ TRUCK APRON
㉒ CONCRETE CENTER CURB, TYPE
㉖ NURSERY SODDING
㉗ SEEDING

RECOMMENDED FOR APPROVAL _____ DESIGN ENGINEER DATE

DESIGNED: HDP | DRAWN: LWR
CHECKED: RSH | CHECKED: HDP

INDIANA
DEPARTMENT OF TRANSPORTATION

PLAN & PROFILE SHEET
STA 240+00.00 TO STA 256+00.00 "B"

HORIZONTAL SCALE	BRIDGE FILE
1" = 50'	
VERTICAL SCALE	DESIGNATION
1" = 5'	1600743
SURVEY BOOK	SHEETS
	64 of
CONTRACT	PROJECT
R-40004	1600743

W:\Seymour\2015-161 Seymour - Southern Bypass\Design\Public Information Meeting\2017-09-20\PP24000-25500.dgn
9/14/2017 9:50:11 AM
PDF Color.pltcfg
2:33:57 PM
1:50
indot.tbl

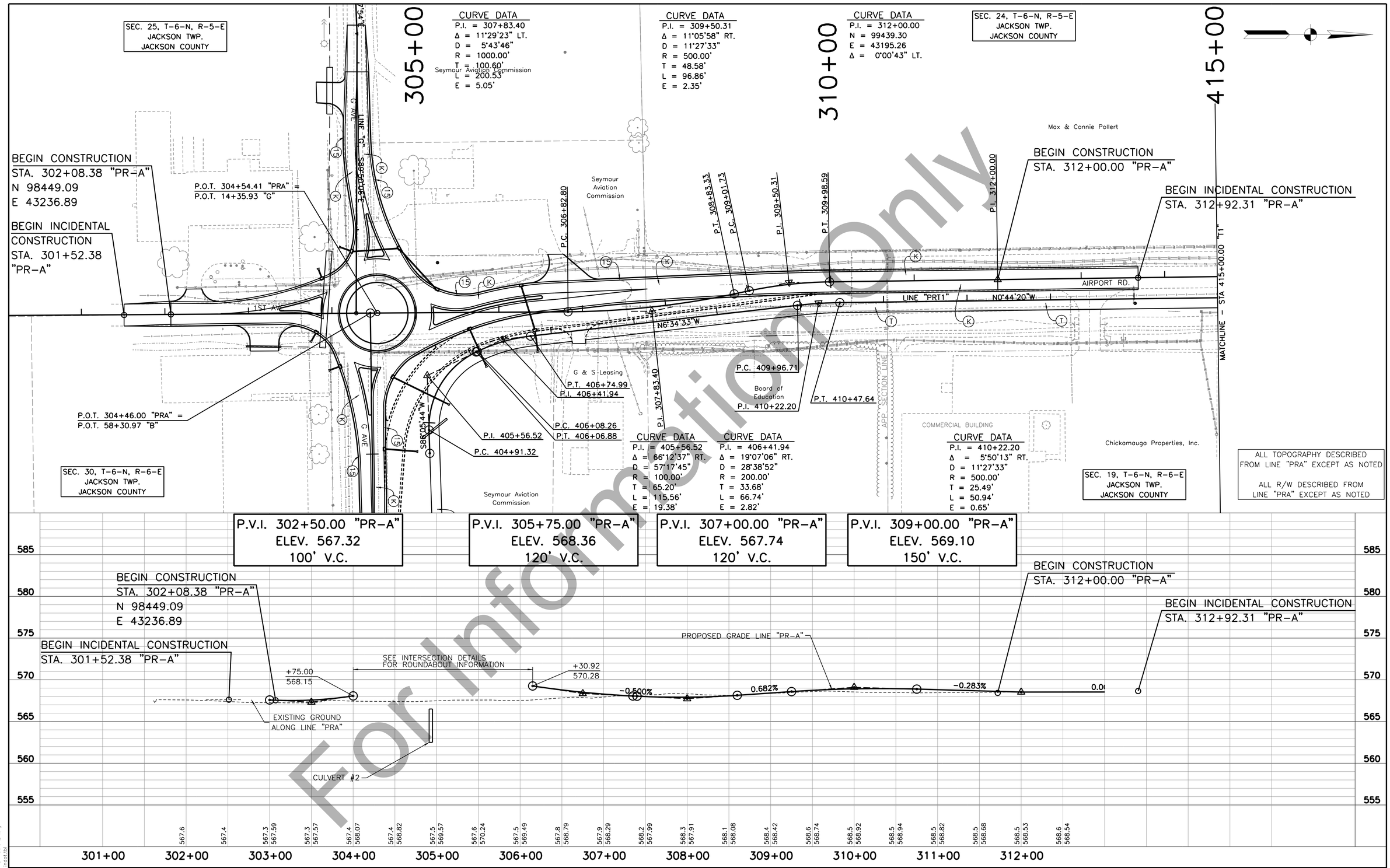

For Information Only

Ⓒ PCCP FOR APPROACHES, 9 IN.
Ⓕ SIDEWALK, CONCRETE, 4 IN.
Ⓙ HMA SHOULDER
Ⓚ FULL DEPTH HMA PAVEMENT
Ⓞ COMPACTED AGGREGATE NO. 53
Ⓡ MILL & RESURFACE
Ⓢ SAW CUT
Ⓣ FULL DEPTH HMA TRAIL
Ⓤ UNDERDRAIN, 6"
⑬ CONCRETE CURB 6"
⑭ CONCRETE ROLLED CURB
⑮ CONCRETE, CURB & GUTTER
⑰ TRUCK APRON
㉒ CONCRETE CENTER CURB, TYPE
㉖ NURSERY SODDING
㉗ SEEDING

RECOMMENDED FOR APPROVAL _____ DESIGN ENGINEER DATE

DESIGNED: HDP DRAWN: LWR
CHECKED: RSH CHECKED: HDP

INDIANA
DEPARTMENT OF TRANSPORTATION

PLAN & PROFILE SHEET
STA 301+00.00 "PRA" TO STA 415+00.00 "T1"

HORIZONTAL SCALE	BRIDGE FILE
1" = 50'	
VERTICAL SCALE	DESIGNATION
N/A	1600743
SURVEY BOOK	SHEETS
	65 of
CONTRACT	PROJECT
R-40004	1600743

W:\Seymour\2015-161 Seymour - Southern Bypass\Design\Public Information Meeting\2017-09-20\PP30100-41500.dgn
9/14/2017 9:30:17
2:34:52 PM
1:50
PDF Color.pltcfg
indot.tbl

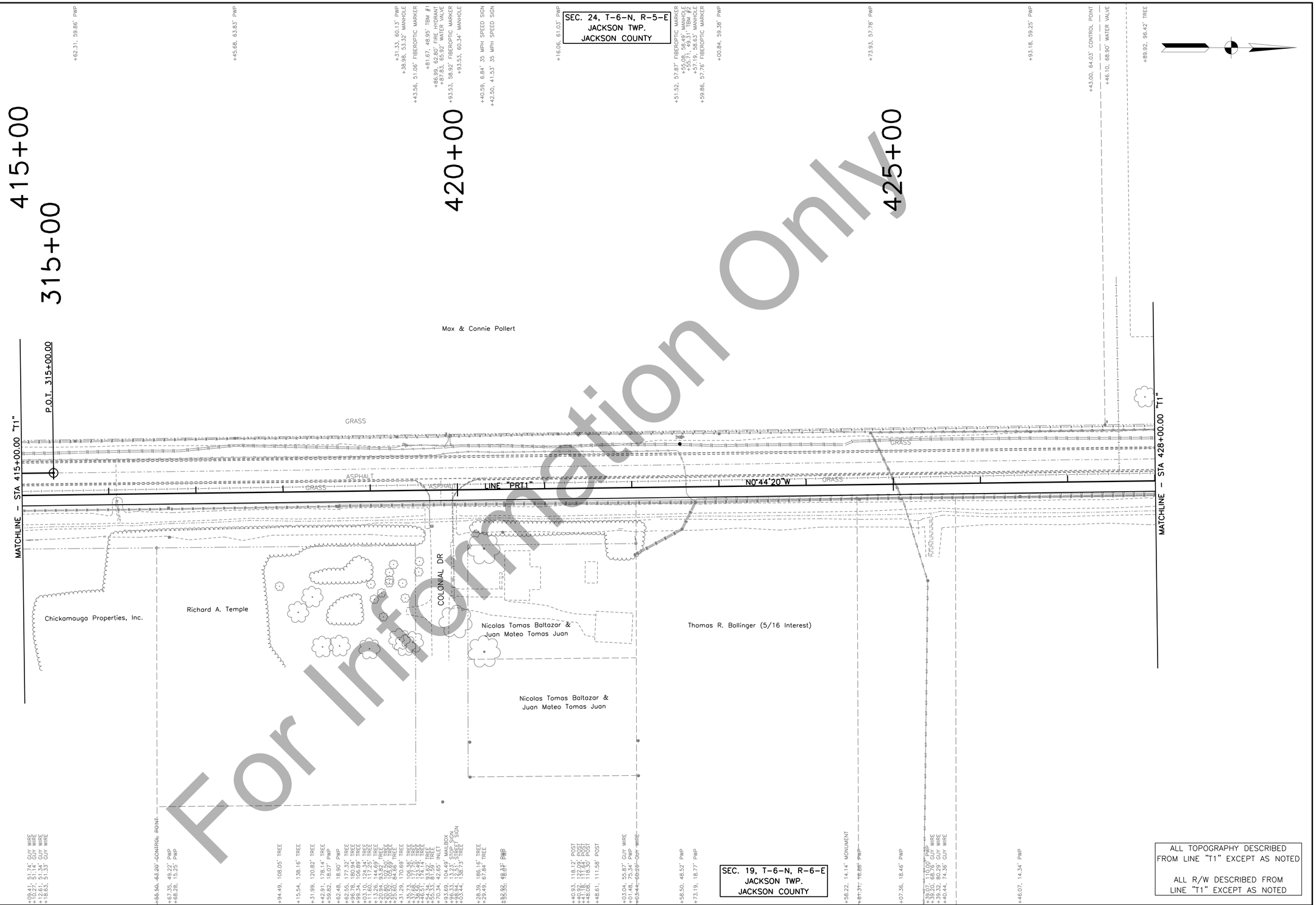

ALL TOPOGRAPHY DESCRIBED FROM LINE "T1" EXCEPT AS NOTED

ALL R/W DESCRIBED FROM LINE "T1" EXCEPT AS NOTED

For Information Only

(C) PCCP FOR APPROACHES, 9 IN.	(R) MILL & RESURFACE	(14) CONCRETE ROLLED CURB	(26) NURSERY SODDING
(F) SIDEWALK, CONCRETE, 4 IN.	(S) SAW CUT	(15) CONCRETE, CURB & GUTTER	(27) SEEDING
(J) HMA SHOULDER	(T) FULL DEPTH HMA TRAIL	(17) TRUCK APRON	
(K) FULL DEPTH HMA PAVEMENT	(U) UNDERDRAIN, 6"	(22) CONCRETE CENTER CURB, TYPE	
(O) COMPACTED AGGREGATE NO. 53	(13) CONCRETE CURB 6"		

RECOMMENDED FOR APPROVAL _____ DESIGN ENGINEER DATE

DESIGNED: HDP DRAWN: LWR

CHECKED: RSH CHECKED: HDP

INDIANA
DEPARTMENT OF TRANSPORTATION

PLAN SHEET
STA 415+00.00 TO STA 428+00.00 "T1"

HORIZONTAL SCALE	BRIDGE FILE
1" = 50'	
VERTICAL SCALE	DESIGNATION
N/A	1600743
SURVEY BOOK	SHEETS
	66 of
CONTRACT	PROJECT
R-40004	1600743

W:\Seymour\2015-161 Seymour - Southern Bypass\Design\Public Information Meeting\2017-09-20\PR41500-42800.dgn
9/14/2017 2:35:54 PM
1:50
PDF Color.pltcfg
indot.tbl

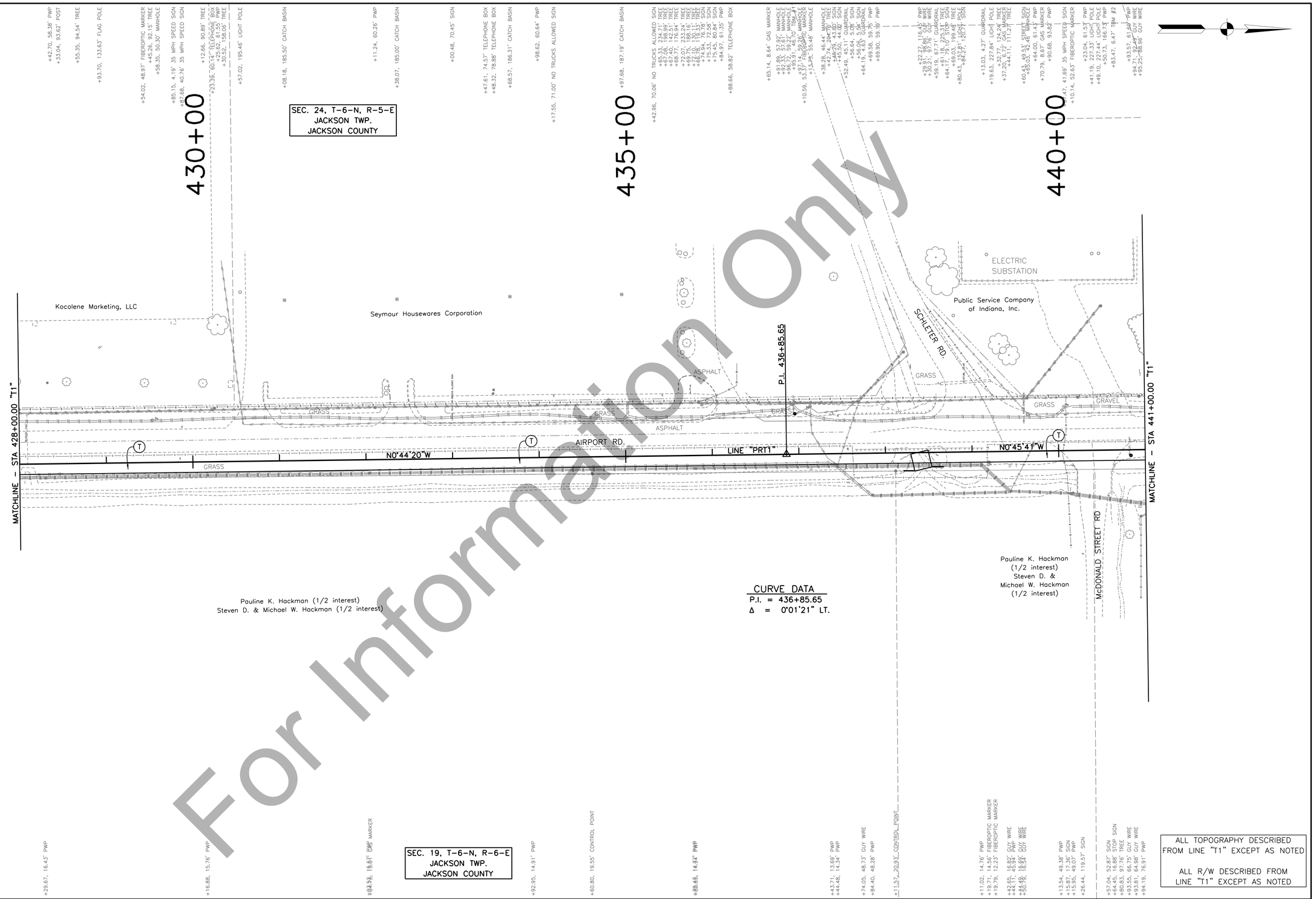

ALL TOPOGRAPHY DESCRIBED FROM LINE "T1" EXCEPT AS NOTED

ALL R/W DESCRIBED FROM LINE "T1" EXCEPT AS NOTED

(C) PCCP FOR APPROACHES, 9 IN.	(R) MILL & RESURFACE	(14) CONCRETE ROLLED CURB	(26) NURSERY SODDING
(F) SIDEWALK, CONCRETE, 4 IN.	(S) SAW CUT	(15) CONCRETE, CURB & GUTTER	(27) SEEDING
(J) HMA SHOULDER	(T) FULL DEPTH HMA TRAIL	(17) TRUCK APRON	
(K) FULL DEPTH HMA PAVEMENT	(U) UNDERDRAIN, 6"	(22) CONCRETE CENTER CURB, TYPE	
(O) COMPACTED AGGREGATE NO. 53	(13) CONCRETE CURB 6"		

RECOMMENDED FOR APPROVAL _____
DESIGN ENGINEER DATE

DESIGNED: HDP DRAWN: LWR
CHECKED: RSH CHECKED: HDP

INDIANA
DEPARTMENT OF TRANSPORTATION

PLAN SHEET
STA 435+00.00 TO STA 450+00.00 "T1"

HORIZONTAL SCALE	BRIDGE FILE
1" = 50'	
VERTICAL SCALE	DESIGNATION
N/A	1600743
SURVEY BOOK	SHEETS
	67 of
CONTRACT	PROJECT
R-40004	1600743

For Information Only

W:\Seymour\2015-161 Seymour - Southern Bypass\Design\Public Information Meeting\2017-09-20\PP42800-44100.dgn
9/18/2017
REVISION 1.0
2:36:30 PM
PDF Color.pltcfg
1:50
indot.tbl

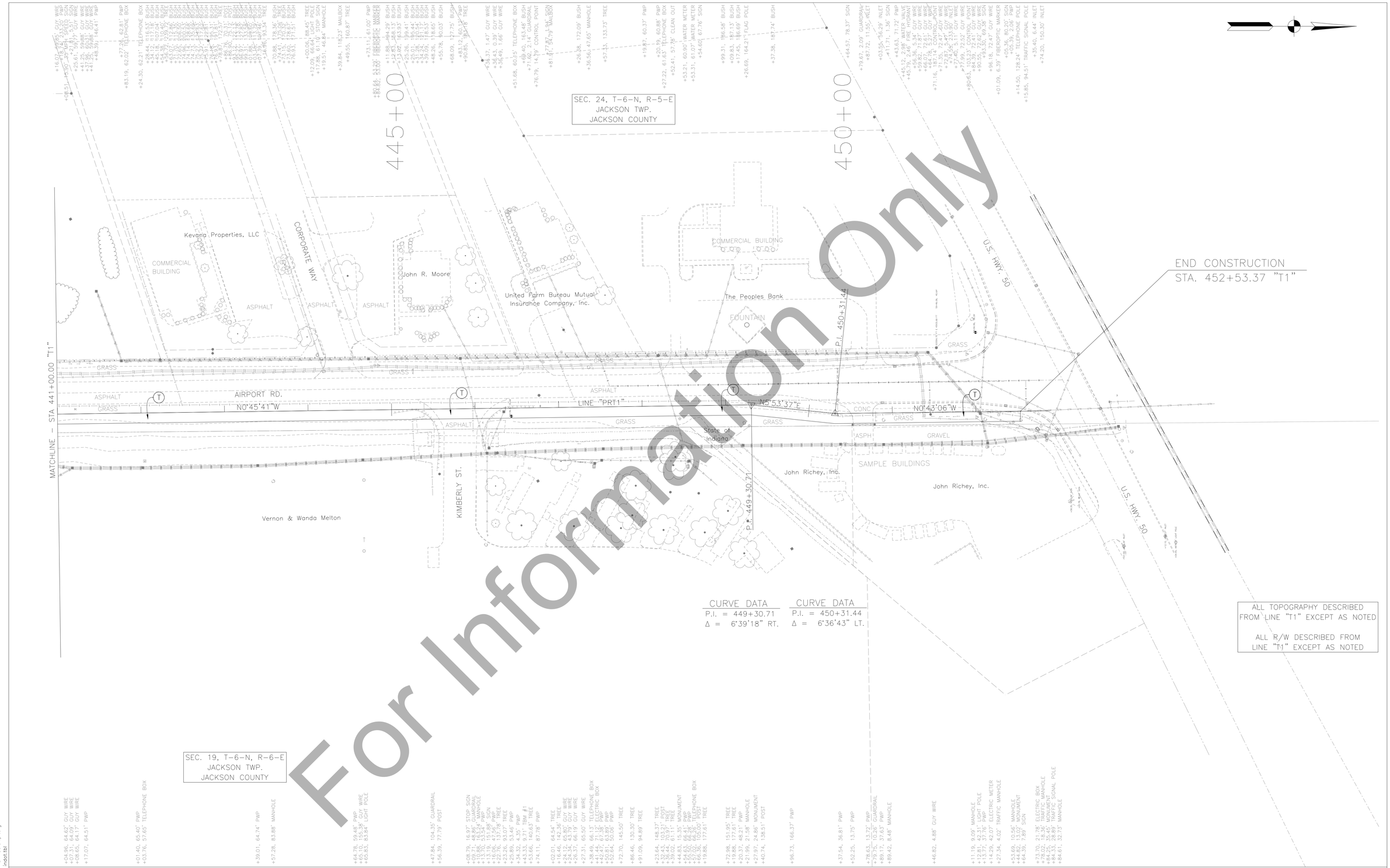

For Information Only

W:\Seymour\2015-161 Seymour - Southern Bypass\Design\Public Information Meeting\2017-09-20\PP44100-45300.dgn
9/19/2017 2:37:02 PM
1:50
PDF Color-pltctg indot.tbl

(C) PCCP FOR APPROACHES, 9 IN.	(R) MILL & RESURFACE
(F) SIDEWALK, CONCRETE, 4 IN.	(S) SAW CUT
(J) HMA SHOULDER	(T) FULL DEPTH HMA TRAIL
(K) FULL DEPTH HMA PAVEMENT	(U) UNDERDRAIN, 6"
(O) COMPACTED AGGREGATE NO. 53	(13) CONCRETE CURB 6"
(14) CONCRETE ROLLED CURB	(26) NURSERY SODDING
(15) CONCRETE, CURB & GUTTER	(27) SEEDING
(17) TRUCK APRON	
(22) CONCRETE CENTER CURB, TYPE	

RECOMMENDED FOR APPROVAL _____
DESIGN ENGINEER DATE

DESIGNED: HDP DRAWN: LWR
CHECKED: RSH CHECKED: HDP

INDIANA
DEPARTMENT OF TRANSPORTATION

PLAN SHEET
STA 441+00.00 TO STA 453+00.00 "T1"

HORIZONTAL SCALE	BRIDGE FILE
1" = 50'	
VERTICAL SCALE	DESIGNATION
N/A	1600743
SURVEY BOOK	SHEETS
	68 of
CONTRACT	PROJECT
R-40004	1600743

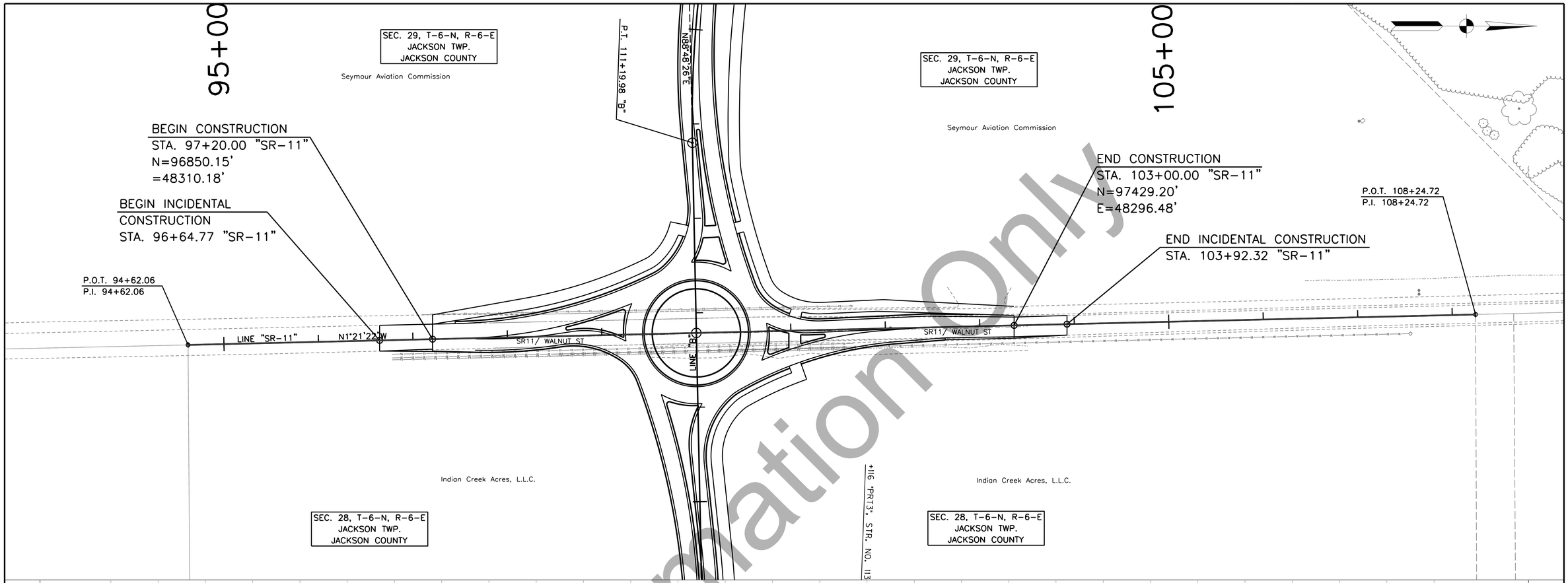

For Information Only

W:\Seymour\2015-161 Seymour - Southern Bypass\Design\Public Information Meeting\2017-09-20\PP-SR11.dgn
W:\Seymour\
9/19/2017
2:38:35 PM
1:50
PDF Color.pltcfg
indot.tbl

RECOMMENDED FOR APPROVAL	DESIGN ENGINEER DATE
DESIGNED: HDP	DRAWN: LWR
CHECKED: RSH	CHECKED: HDP

INDIANA
DEPARTMENT OF TRANSPORTATION

PLAN & PROFILE SHEET
STA 7+20.00 TO STA 13+00.00 "SR-11"

HORIZONTAL SCALE	BRIDGE FILE
1" = 50'	
VERTICAL SCALE	DESIGNATION
N/A	1600743
SURVEY BOOK	SHEETS
	69 of
CONTRACT	PROJECT
R-40004	1600743

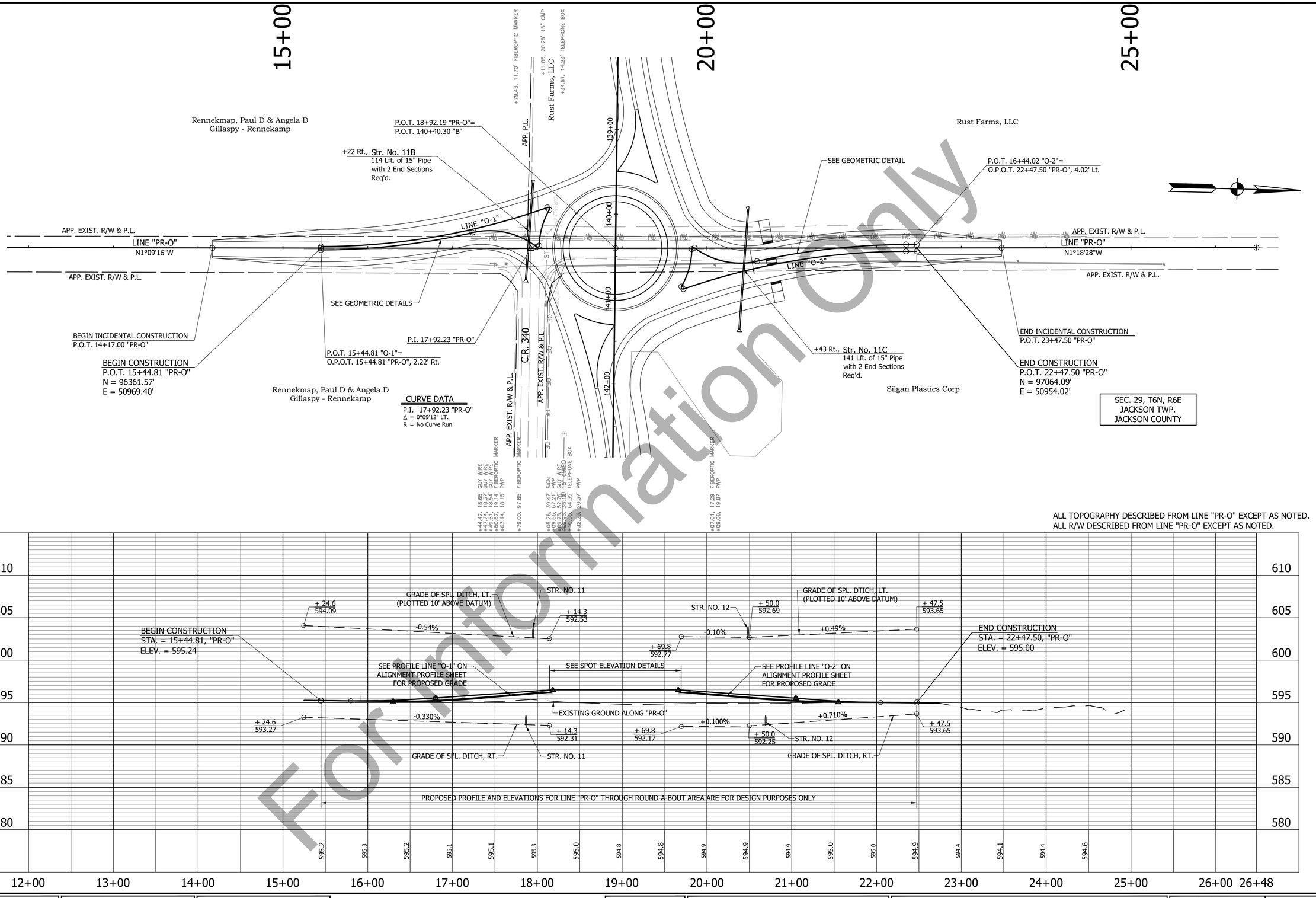

For Information Only

PRINT DATE: 9/18/17
PLOT SCALE: 1:1 EDIT DATE: 7/12/11 - 10:21 AM EDITED BY: KUPSHAW DRAWING FILE: P:\516043-1 BURKART\ACAD\05 PLAN PROF\RD_PLAN PROFILE SHEET_O_50_01.DWG

RECOMMENDED FOR APPROVAL _____ DESIGN ENGINEER DATE

DESIGNED: R.D.S. DRAWN: K.R.U.
CHECKED: L.L.C. CHECKED: L.L.C.

INDIANA
DEPARTMENT OF TRANSPORTATION

PLAN AND PROFILE
STA. 12+00.00 TO STA. 26+50.00 LINE "PR-O"

HORIZONTAL SCALE	BRIDGE FILE
1" = 50'	
VERTICAL SCALE	DESIGNATION
1" = 5'	1600743
SURVEY BOOK	SHEET
	70 of 145
CONTRACT	PROJECT
R-40004	1600743